

Stafford – VDOT Cooperative Activities

February 21, 2012



General Areas of Cooperation

- Financial
- Road Safety & RTMP
- Design
 - County Projects
 - VDOT Projects
- Street Acceptance
- Rural Addition/Rural Paving
- Maintenance
- “Special” Projects



Financial

- Secondary Six Year Program (SSYP) Funding
 - Transfer funding from areas with no planned activity to line items with identified needs
- Revenue Sharing
 - Assistance with program requests and avoiding de-allocation of funding
- Administrative assistance with program development and processes



Road Safety & RTMP

- Road Safety Examples
 - Speed Studies -Poplar Road, Courthouse Road, etc.
 - Through Truck Restrictions -North Stafford, Wyne St.
 - Signal adjustments
 - Traffic backup alerts – Stafford H.S. & Courthouse Rd.
- Residential Traffic Management Plan
 - Prompt analysis and placement of All Way Stop signs, Watch for Children signs, etc.



Transportation Improvement Design

- County Projects
 - Bond Referendum Projects
 - Garrisonville Road Sidewalks
 - Centreport Parkway
 - Streetscape, Trails & Falmouth Parking Projects
- VDOT Projects
 - Staffordboro Commuter Lot
 - Garrisonville Road Intersection Improvements
 - Route 17 widening
 - Route 630 interchange and Route 630 widening project



Street Acceptance

- Assessment & Acceptance of Subdivision Streets
 - Masters Mill, Smith Lake Estates, Stafford Oaks, etc. completed
 - Deacon Woods, Colonial Port currently underway
 - Added 54 streets and 12.62 miles of secondary streets to the state system.
- Second in state in adding new streets into the state secondary system.



Rural Addition/Rural Paving


- England Run Lane
 - Completed after many years with little activity
- Sandy Ridge Road
 - Rural Paving Project on list for at least 8 years
- Completed in a very cost effective manner, freeing up funds for other candidate projects



England Run Lane




Sandy Ridge Road



Maintenance Efforts

- Subdivision Repaving
- Pothole and shoulder repair
- Sight distance improvements
- Drainage maintenance and repairs



Subdivision Repaving



Kennedy Circle -
Before



Kennedy Circle -
After



Pothole & Shoulder Repair



Eley Road
(Before)



Eley Road (After)



Pothole & Shoulder Repair



River Road Pothole
Repair



Cardinal Forest
Shoulder Repair



Sight Distance Improvements



McWhirt Loop
(Before)



McWhirt Loop
(After)



Drainage Maintenance and Repairs



Brooke Road
(Before)



Brooke Road
(After)



Drainage Maintenance and Repairs



Choptank Road
(Before)



Choptank Road(After)



Drainage Maintenance and Repairs



Blossom Wood Court
(Before)




Blossom Wood Court
(After)



Special Projects

- Decatur Road Drainage
- Bells Hill Road Safety Improvements
- CSX Crossing at Ferry Road
- Gateway Program



Decatur Road



Decatur Road
(Before)



Decatur
Road(After)



Decatur Road (September Flood)



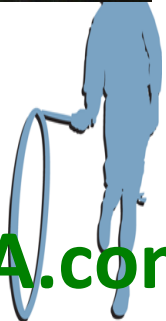
Bells Hill Road



Bells Hill
Road(Before)



Bells Hill Road
(After)



CSX Crossing



CSX Crossing
(Before)



CSX Crossing
(After)



VDOT District Staff

- Quintin Elliott – District Administrator
- Michele Shropshire – ADA Engineering
- Kevin Northridge – Project Management Team Leader
 - Jason Williams
 - Greg Huffman
 - Rick Spurlock
- Peter Hedrich – Area Traffic Engineer
- Marcie Parker – District Maintenance Engineer



VDOT Residency Staff

- Financial
 - JoAlma Hall – Programming & Investment Director
 - Susan Gardner – Programming Specialist
- Street Acceptance and Permits
 - Angela Foroughi, P.E. – Area Land Use Engineer (North)
 - Margaret Nieman – Land Development & Permitting
 - Virgle Lane – Street Inspections
- Maintenance and Special Projects
 - Jake Porter – Acting Assistant District Maintenance Engineer
 - Bart Van Nieuwenhuise – Acting Residency Administrator
 - Rodney Newton – Assistant Residency Administrator



Stafford – VDOT Cooperative Activities

Questions?

